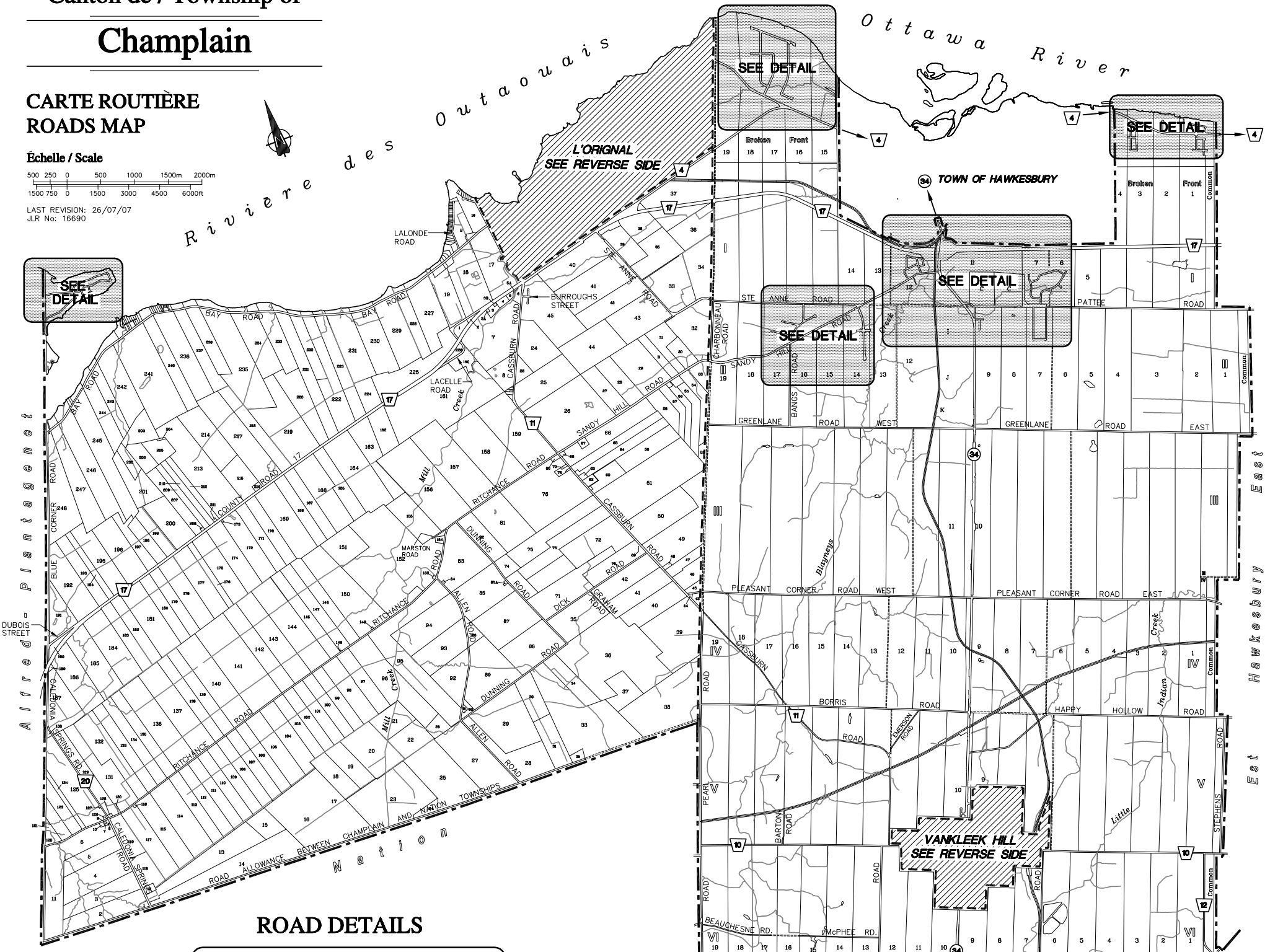


# Canton de / Township of Champlain

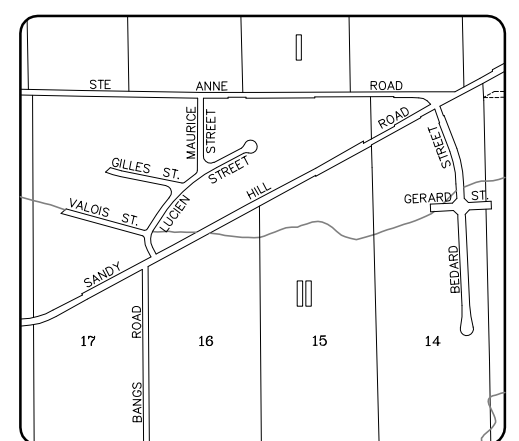
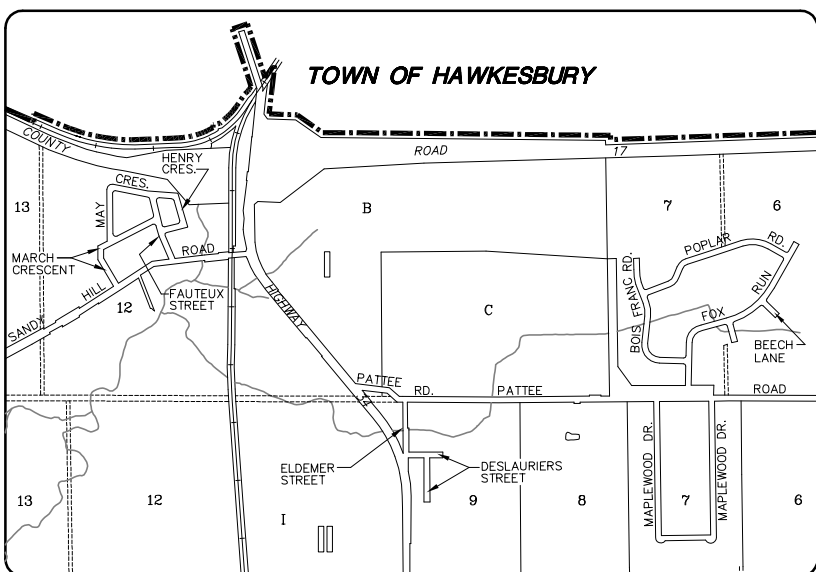
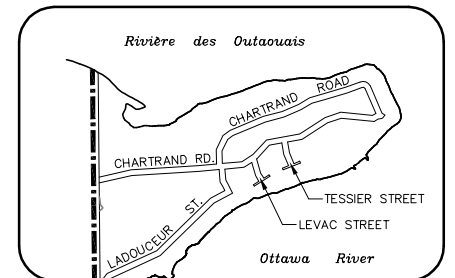
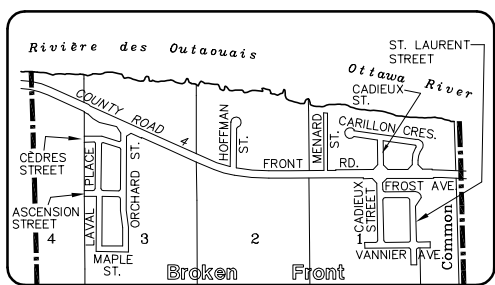
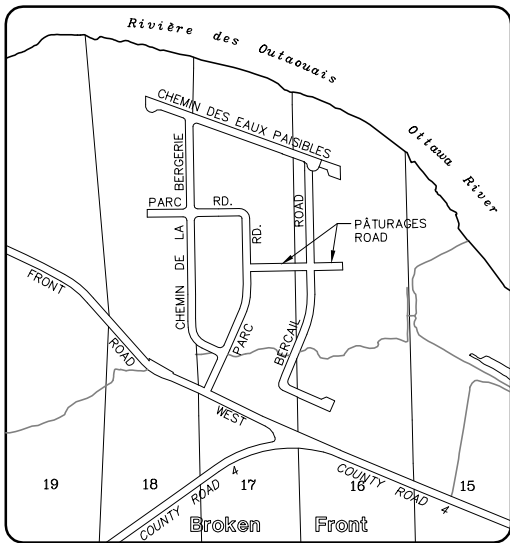
## CARTE ROUTIÈRE ROADS MAP

Echelle / Scale  
 500 250 0 500 1000 1500m 2000m  
 1500 750 0 1500 3000 4500 6000ft

LAST REVISION: 26/07/07  
 JLR No: 16690



### ROAD DETAILS



# Canton de / Township of

## Champlain

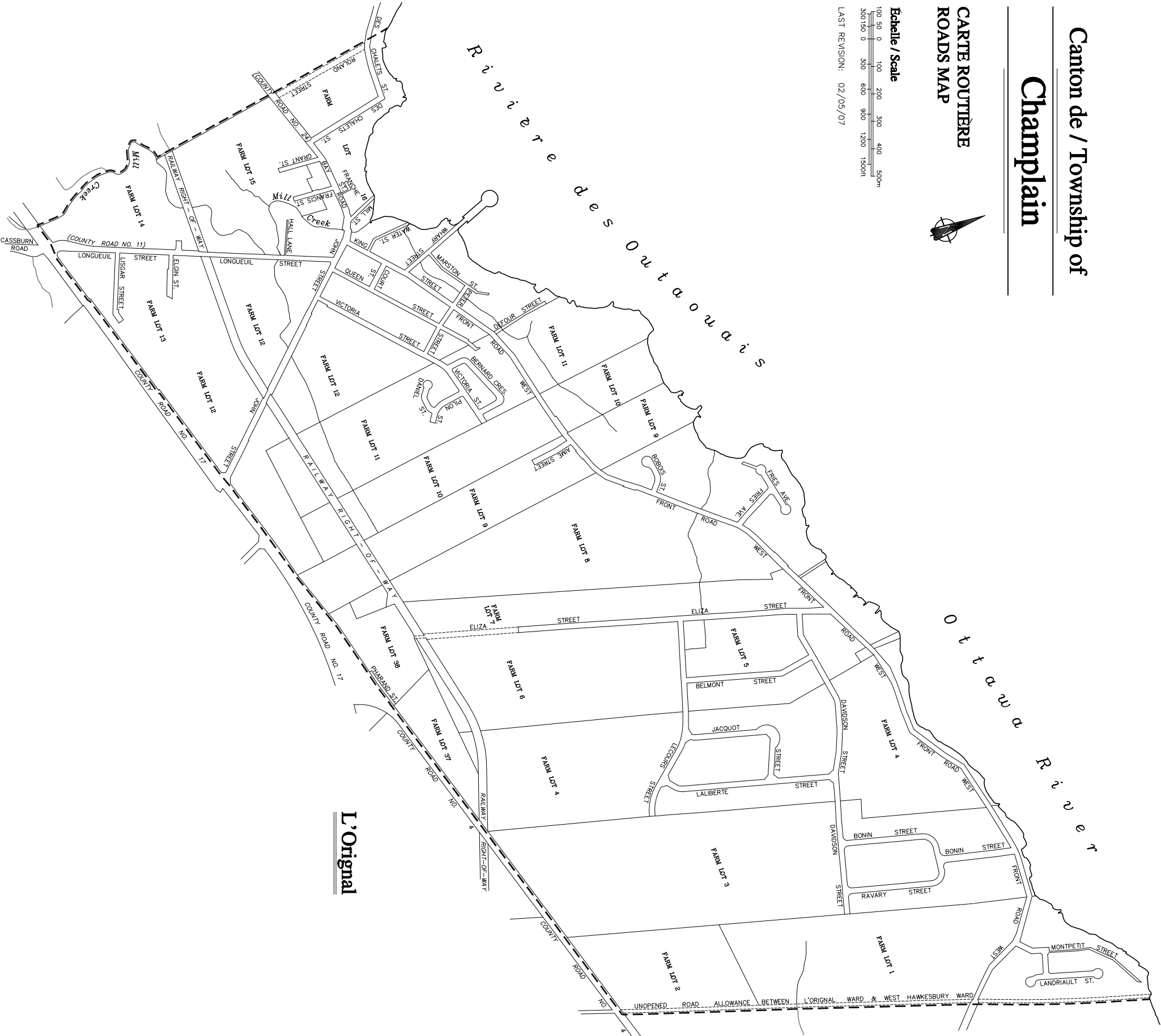
### CARTE ROUTIÈRE ROADS MAP



#### Echelle / Scale

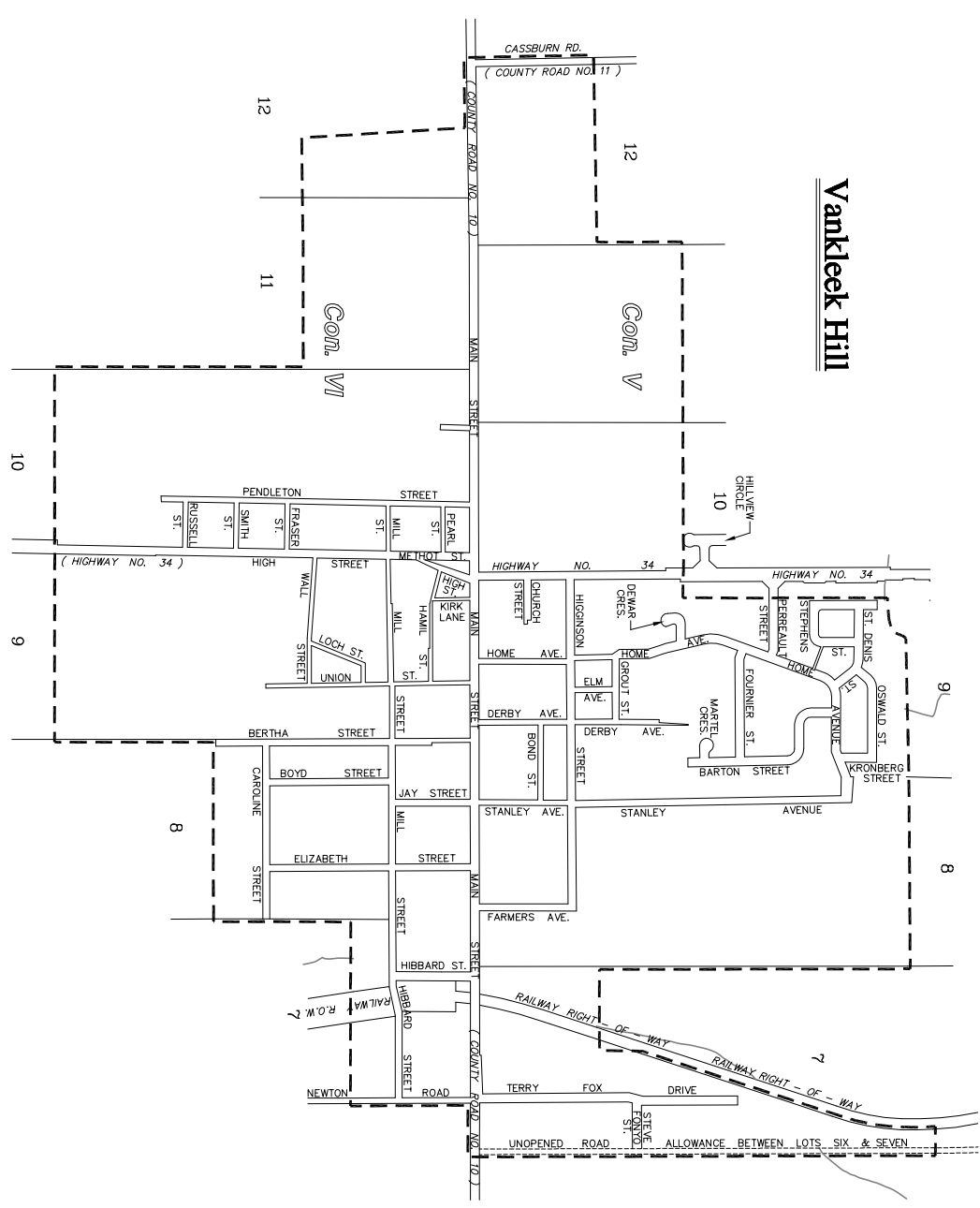


LAST REVISION: 02/05/07



**L'Original**

UNOPENED ROAD ALLOWANCE BETWEEN L'ORIGINAL WARD & WEST HAWKESBURY WARD



**Vankeek Hill**

UNOPENED ROAD ALLOWANCE BETWEEN LOTS SIX & SEVEN